Electoral Area "B"
Zoning By-law No. 985, 1986

Schedule B - Zoning Map
Amended up to and including
Bylaw 4171 - February 28, 2018

CVRD Electoral Area B - Shawnigan Lake
Map 1 - North

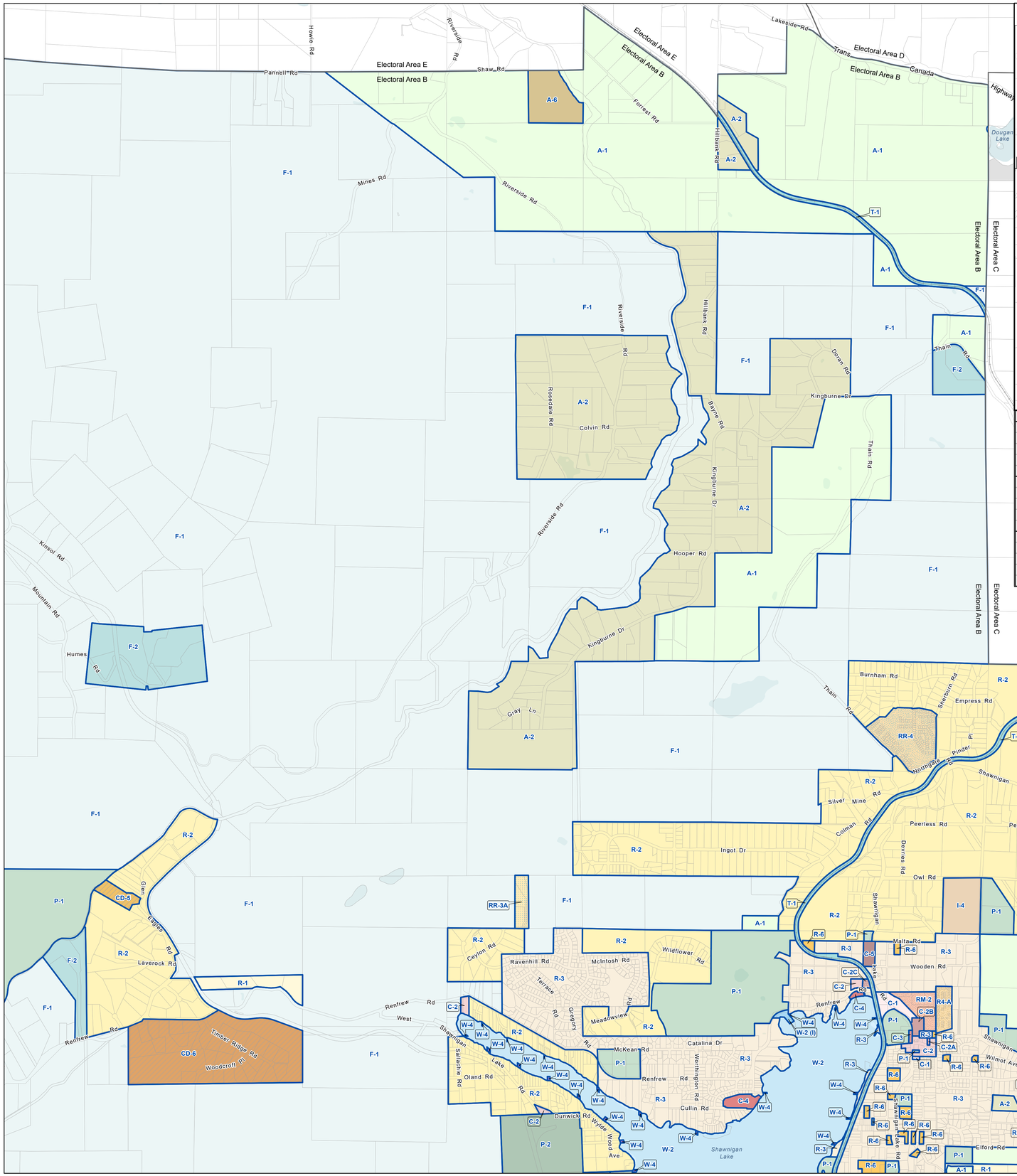

Zoning Amendments to Schedule B of Bylaw 985 (Electoral Area B), adopted September 10, 1986:

Apr 22, 1987	1040	Apr 14, 1993	1514	Apr 24, 2002	2288	May 26, 2004	2510	Jul 09, 2008	3118	Sep 10, 2014	3817		
Jun 24, 1987	1064	Aug 25, 1993	1481	May 22, 2002	2170	May 26, 2004	2522	Nov 26, 2008	3121	Nov 12, 2014	3848		
Dec 16, 1987	1115	Oct 14, 1994	1616	Jul 24, 2002	2307	Jun 23, 2004	2533	Mar 11, 2009	3232	Sep 14, 2016	4031		
Jan 25, 1989	1177	Apr 12, 1995	1625	Sep 11, 2002	2317	Aug 25, 2004	2566	Nov 12, 2009	3239	Feb 28, 2018	4171		
Mar 08, 1989	1155	Apr 12, 1995	1642	Nov 27, 2002	2342	Jan 12, 2005	2569	Nov 12, 2009	3241				
Mar 08, 1989	1190	Jan 10, 1996	1685	Jan 08, 2003	2368	Jan 12, 2005	2588	Aug 11, 2010	3223				
Dec 13, 1989	1213	Jan 08, 1997	1793	Jun 25, 2003	2399	Mar 23, 2005	2639	Mar 14, 2012	3584				
Mar 14, 1990	1248	Apr 22, 1998	1746	Aug 27, 2003	2362	Jun 22, 2005	2660	Jul 11, 2012	3274				
May 23, 1990	1274	May 13, 1998	1847	Oct 08, 2003	2431	Oct 12, 2005	2705	Dec 12, 2012	3502				
Mar 13, 1991	1321	Jun 24, 1998	1876	Oct 09, 2003	2337	Nov 09, 2005	2709	Mar 13, 2013	3610				
Nov 27, 1991	1373	Jun 23, 1999	1960	Oct 21, 2003	2326	Feb 08, 2006	2707	Mar 13, 2013	3667				
Nov 27, 1991	1391	Jan 26, 2000	2025	Nov 26, 2003	2433	Mar 14, 2007	2892	Dec 11, 2013	3756				
Nov 27, 1991	1397	Feb 09, 2000	1974	Dec 10, 2003	2459	Jul 11, 2007	2954	Dec 11, 2013	3759				
May 27, 1992	1284	Nov 08, 2000	1975	Mar 24, 2004	2485	Feb 13, 2008	3010	Jan 08, 2014	3687				
Apr 14, 1993	1513	Mar 28, 2001	2188	May 26, 2004	2505	Jul 09, 2008	3082	May 14, 2014	3789				

Zones

- Zone Boundary
- A-1 Primary Agricultural B
- A-2 Secondary Agricultural B
- A-6 Agricultural-Institutional 6 B
- C-1 Village Commercial B
- C-2 Local Commercial B
- C-2A Local Commercial B
- C-2B Local Commercial B
- C-2C Local Commercial B
- C-3 Service Commercial B
- C-4 Tourist Recreational Commercial B
- C-5 Neighbourhood Pub Commercial B
- CD-5 Rural Comprehensive Development 5 - Clearwater Resort B
- CD-6 Rural Comprehensive Development 6 - Renfrew Road B
- F-1 Primary Forestry B
- F-2 Secondary Forestry B
- I-4 Aggregate and Mineral Processing Industrial B
- P-1 Parks and Institutional B
- P-2 Parks and Recreation B
- R-1 Rural Residential B
- R-2 Suburban Residential B
- R-3 Urban Residential B
- R-4A Village Manufactured Home Park 4A B
- R-6 Urban Residential (Mobile Home) B
- RM-2 Low Density Multiple Family Residential 2 B
- RR-3A Rural Residential B
- RR-4 Rural Manufactured Home Park 4 B
- T-1 Railway Transportation B
- W-2 Water Recreation B
- W-2 (I) Water Institutional B
- W-4 Freshwater Conservation 4 B

Reference Features

- Railway
- Parcels
- Electoral Area Boundary
- Indian Reserve

Consolidated for convenience only. Official copies of Bylaw 985 Schedule B and all amending bylaws are held in the Cowichan Valley Regional District office.

Electoral Area "B"
Zoning By-law No. 985, 1986

Schedule B - Zoning Map
Amended up to and including
Bylaw 4171 - February 28, 2018

CVRD Electoral Area B - Shawnigan Lake
Map 2 - West

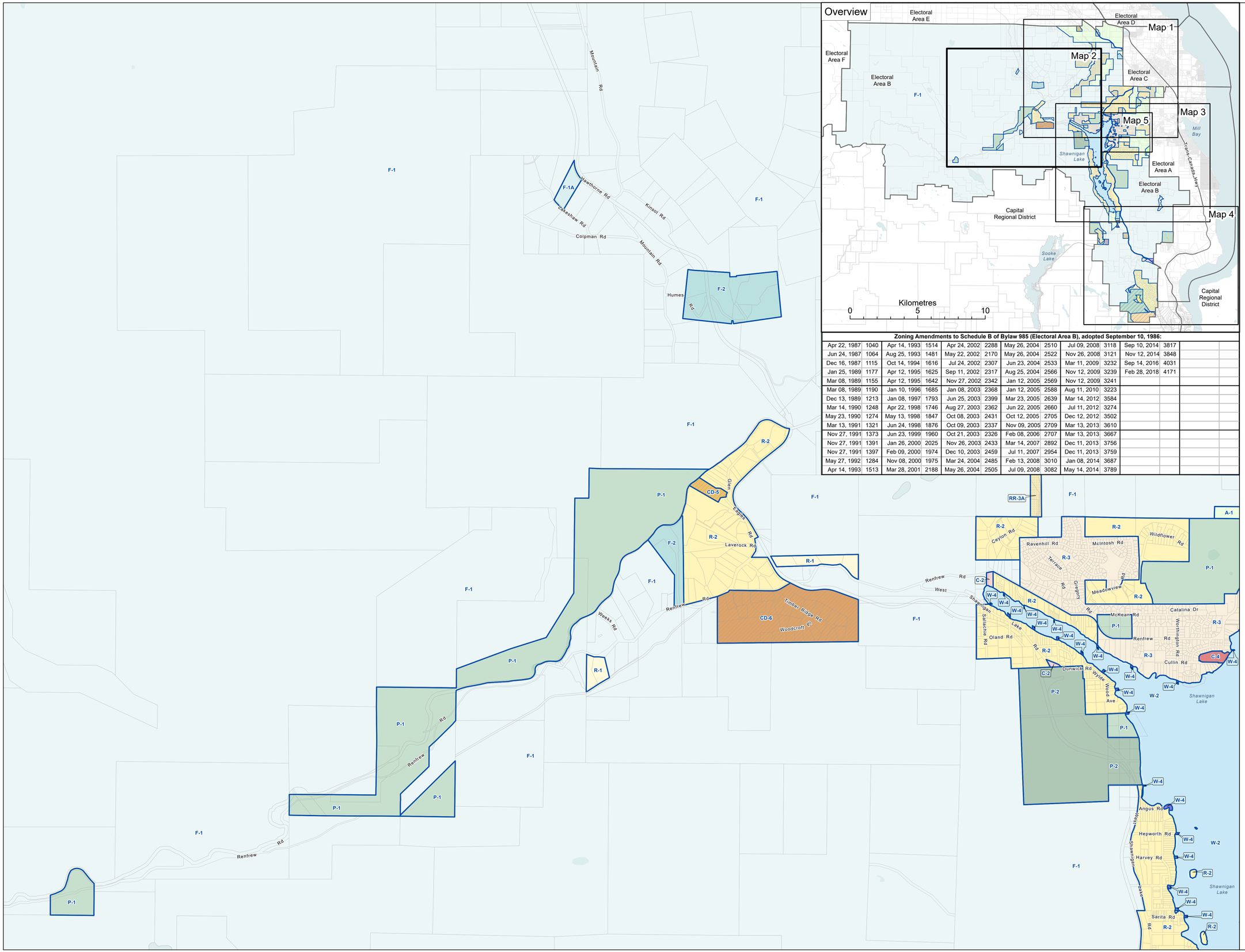

Zoning Amendments to Schedule B of Bylaw 985 (Electoral Area B), adopted September 10, 1986:

Apr 22, 1987	1040	Apr 14, 1993	1514	Apr 24, 2002	2288	May 26, 2004	2510	Jul 09, 2008	3118	Sep 10, 2014	3817		
Jun 24, 1987	1064	Aug 25, 1993	1481	May 22, 2002	2170	May 26, 2004	2522	Nov 26, 2008	3121	Nov 12, 2014	3848		
Dec 16, 1987	1115	Oct 14, 1994	1616	Jul 24, 2002	2307	Jun 23, 2004	2533	Mar 11, 2009	3232	Sep 14, 2016	4031		
Jan 25, 1989	1177	Apr 12, 1995	1625	Sep 11, 2002	2317	Aug 25, 2004	2566	Nov 12, 2009	3239	Feb 28, 2018	4171		
Mar 08, 1989	1155	Apr 12, 1995	1642	Nov 27, 2002	2342	Jan 12, 2005	2569	Nov 12, 2009	3241				
Mar 08, 1989	1190	Jan 10, 1996	1685	Jan 08, 2003	2368	Jan 12, 2005	2588	Aug 11, 2010	3223				
Dec 13, 1989	1213	Jan 08, 1997	1793	Jun 25, 2003	2399	Mar 23, 2005	2639	Mar 14, 2012	3584				
Mar 14, 1990	1248	Apr 22, 1998	1746	Aug 27, 2003	2362	Jun 22, 2005	2660	Jul 11, 2012	3274				
May 23, 1990	1274	May 13, 1998	1847	Oct 08, 2003	2431	Oct 12, 2005	2705	Dec 12, 2012	3502				
Mar 13, 1991	1321	Jun 24, 1998	1876	Oct 09, 2003	2337	Nov 09, 2005	2709	Mar 13, 2013	3610				
Nov 27, 1991	1373	Jun 23, 1999	1960	Oct 21, 2003	2326	Feb 08, 2006	2707	Mar 13, 2013	3667				
Nov 27, 1991	1391	Jan 26, 2000	2025	Nov 26, 2003	2433	Mar 14, 2007	2892	Dec 11, 2013	3756				
Nov 27, 1991	1397	Feb 09, 2000	1974	Dec 10, 2003	2459	Jul 11, 2007	2954	Dec 11, 2013	3759				
May 27, 1992	1284	Nov 08, 2000	1975	Mar 24, 2004	2485	Feb 13, 2008	3010	Jan 08, 2014	3687				
Apr 14, 1993	1513	Mar 28, 2001	2188	May 26, 2004	2505	Jul 09, 2008	3082	May 14, 2014	3789				

Zones

- Zone Boundary
- A-1 Primary Agricultural B
- A-2 Secondary Agricultural B
- C-2 Local Commercial B
- C-4 Tourist Recreational Commercial B
- CD-5 Rural Comprehensive Development 5 - Clearwater Resort B
- CD-6 Rural Comprehensive Development 6 - Renfrew Road B
- F-1 Primary Forestry B
- F-1A Primary Forestry - Kennel B
- F-2 Secondary Forestry B
- P-1 Parks and Institutional B
- P-2 Parks and Recreation B
- R-1 Rural Residential B
- R-2 Suburban Residential B
- R-3 Urban Residential B
- RR-3A Rural Residential B
- W-2 Water Recreation B
- W-2 (I) Water Institutional B
- W-4 Freshwater Conservation 4 B

Reference Features

- Parcels
- Electoral Area Boundary

Kilometres
0 0.5 1

Consolidated for convenience only.
Official copies of Bylaw 985 Schedule B and all amending bylaws are held in the Cowichan Valley Regional District office.

Electoral Area "B"
Zoning By-law No. 985, 1986

Schedule B - Zoning Map
Amended up to and including
Bylaw 4171 - February 28, 2018

CVRD Electoral Area B - Shawnigan Lake
Map 3 - Central

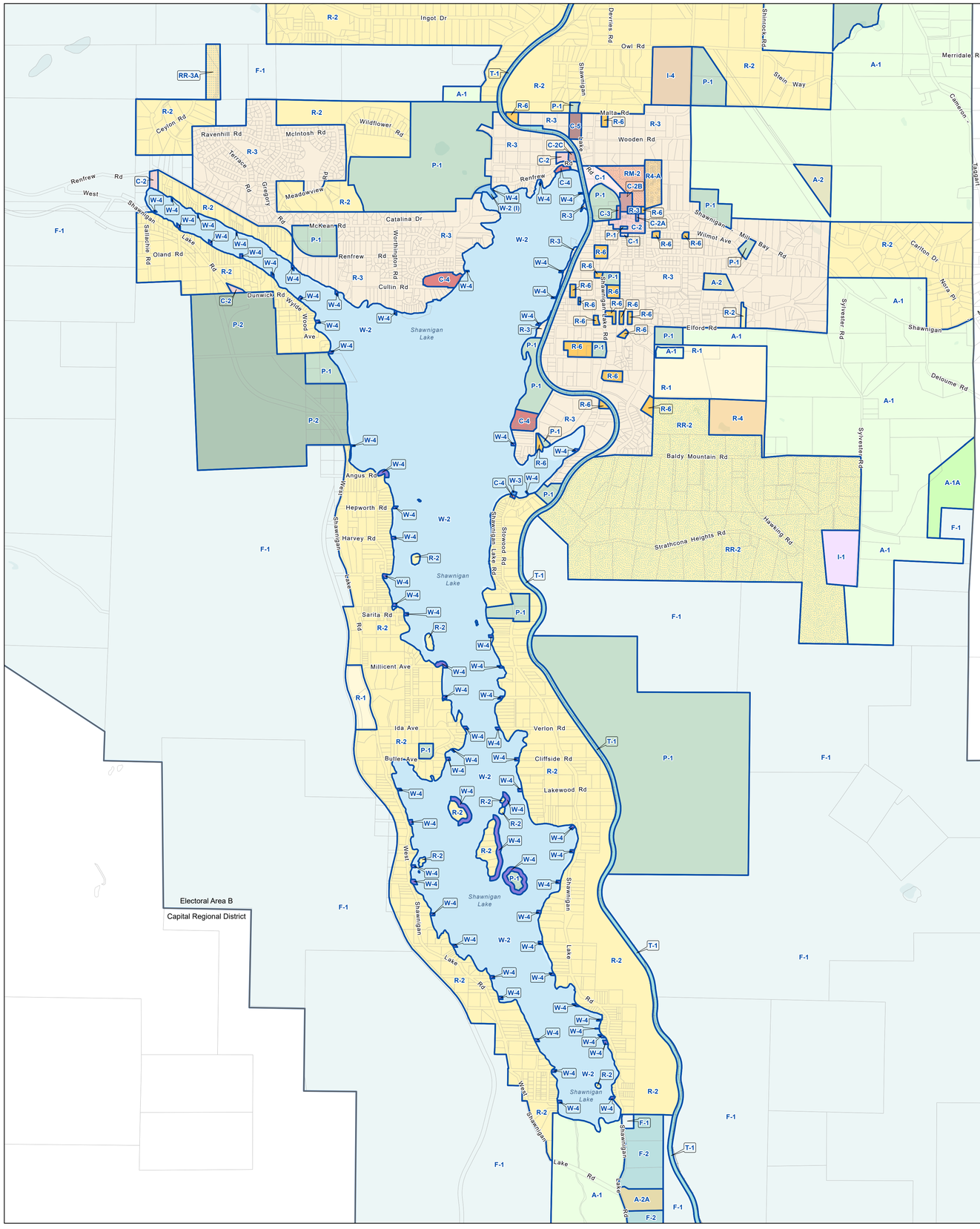

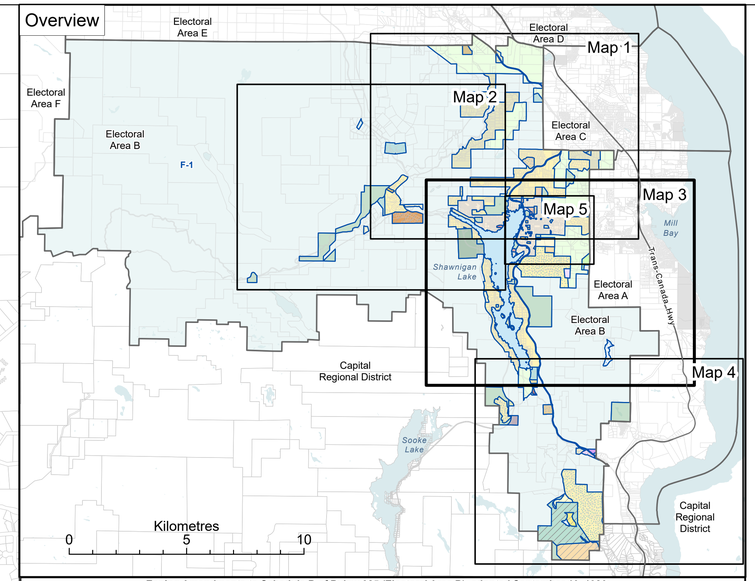

Zoning Amendments to Schedule B of Bylaw 985 (Electoral Area B), adopted September 10, 1986:

Apr 22, 1987	1040	Apr 14, 1993	1514	Apr 24, 2002	2288	May 26, 2004	2510	Jul 09, 2008	3118	Sep 10, 2014	3817				
Jun 24, 1987	1064	Aug 25, 1993	1481	May 22, 2002	2170	May 26, 2004	2522	Nov 26, 2008	3121	Nov 12, 2014	3848				
Dec 16, 1987	1115	Oct 14, 1994	1616	Jul 24, 2002	2307	Jun 23, 2004	2533	Mar 11, 2009	3232	Sep 14, 2016	4031				
Jan 25, 1989	1177	Apr 12, 1995	1625	Sep 11, 2002	2317	Aug 25, 2004	2566	Nov 12, 2009	3239	Feb 28, 2018	4171				
Mar 08, 1989	1155	Apr 12, 1995	1642	Nov 27, 2002	2342	Jan 12, 2005	2569	Nov 12, 2009	3241						
Mar 08, 1989	1190	Jan 10, 1996	1685	Jan 08, 2003	2368	Jan 12, 2005	2588	Aug 11, 2010	3223						
Dec 13, 1989	1213	Jan 08, 1997	1793	Jun 25, 2003	2399	Mar 23, 2005	2639	Mar 14, 2012	3584						
Mar 14, 1990	1248	Apr 22, 1998	1746	Aug 27, 2003	2362	Jun 22, 2005	2660	Jul 11, 2012	3274						
May 23, 1990	1274	May 13, 1998	1847	Oct 08, 2003	2431	Oct 12, 2005	2705	Dec 12, 2012	3502						
Mar 13, 1991	1321	Jun 24, 1998	1876	Oct 09, 2003	2337	Nov 09, 2005	2709	Mar 13, 2013	3610						
Nov 27, 1991	1373	Jun 23, 1999	1960	Oct 21, 2003	2326	Feb 08, 2006	2707	Mar 13, 2013	3667						
Nov 27, 1991	1391	Jan 26, 2000	2025	Nov 26, 2003	2433	Mar 14, 2007	2892	Dec 11, 2013	3756						
Nov 27, 1991	1397	Feb 09, 2000	1974	Dec 10, 2003	2459	Jul 11, 2007	2954	Dec 11, 2013	3759						
May 27, 1992	1284	Nov 08, 2000	1975	Mar 24, 2004	2485	Feb 13, 2008	3010	Jan 08, 2014	3687						
Apr 14, 1993	1513	Mar 28, 2001	2188	May 26, 2004	2505	Jul 09, 2008	3082	May 14, 2014	3789						

Zones

- Zone Boundary
- A-1 Primary Agricultural B
- A-1A Modified Primary Agricultural B
- A-2 Secondary Agricultural B
- A-2A Small Lot Agricultural (Special) 2A B
- C-1 Village Commercial B
- C-2 Local Commercial B
- C-2A Local Commercial B
- C-2B Local Commercial B
- C-2C Local Commercial B
- C-3 Service Commercial B
- C-4 Tourist Recreational Commercial B
- C-5 Neighbourhood Pub Commercial B
- F-1 Primary Forestry B
- F-2 Secondary Forestry B
- I-1 Light Industrial B
- I-4 Aggregate and Mineral Processing Industrial B
- P-1 Parks and Institutional B
- P-2 Parks and Recreation B
- R-1 Rural Residential B
- R-2 Suburban Residential B
- R-3 Urban Residential B
- R-4 Rural Community Residential B
- R-4A Village Manufactured Home Park 4A B
- R-6 Urban Residential (Mobile Home) B
- RM-2 Low Density Multiple Family Residential 2 B
- RR-2 Rural Residential 2 B
- RR-3A Rural Residential B
- T-1 Railway Transportation B
- W-1 Water Conservancy B
- W-2 Water Recreation B
- W-2 (I) Water Institutional B
- W-3 Water Marina B
- W-4 Freshwater Conservation 4 B

Reference Features

- Railway
- Parcels
- Electoral Area Boundary
- Indian Reserve

Kilometres
0 0.5 1

Consolidated for convenience only. Official copies of Bylaw 985 Schedule B and all amending bylaws are held in the Cowichan Valley Regional District office.

Electoral Area "B"
Zoning By-law No. 985, 1986

Schedule B - Zoning Map
Amended up to and including
Bylaw 4171 - February 28, 2018

CVRD Electoral Area B - Shawnigan Lake
Map 4 - South

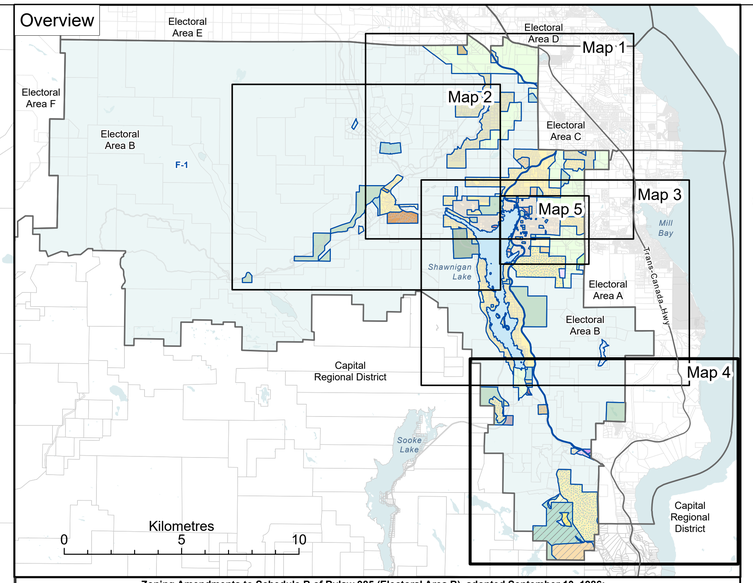

Zoning Amendments to Schedule B of Bylaw 985 (Electoral Area B), adopted September 10, 1986:

Apr 22, 1987	1040	Apr 14, 1993	1514	Apr 24, 2002	2288	May 26, 2004	2510	Jul 09, 2008	3118	Sep 10, 2014	3817				
Jun 24, 1987	1064	Aug 25, 1993	1481	May 22, 2002	2170	May 26, 2004	2522	Nov 26, 2008	3121	Nov 12, 2014	3848				
Dec 16, 1987	1115	Oct 14, 1994	1616	Jul 24, 2002	2307	Jun 23, 2004	2533	Mar 11, 2009	3232	Sep 14, 2016	4031				
Jan 25, 1989	1177	Apr 12, 1995	1625	Sep 11, 2002	2317	Aug 25, 2004	2566	Nov 12, 2009	3239	Feb 28, 2018	4171				
Mar 08, 1989	1155	Apr 12, 1995	1642	Nov 27, 2002	2342	Jan 12, 2005	2569	Nov 12, 2009	3241						
Mar 08, 1989	1190	Jan 10, 1996	1685	Jan 08, 2003	2368	Jan 12, 2005	2588	Aug 11, 2010	3223						
Dec 13, 1989	1213	Jan 08, 1997	1793	Jun 25, 2003	2399	Mar 23, 2005	2639	Mar 14, 2012	3584						
Mar 14, 1990	1248	Apr 22, 1998	1746	Aug 27, 2003	2362	Jun 22, 2005	2660	Jul 11, 2012	3274						
May 23, 1990	1274	May 13, 1998	1847	Oct 08, 2003	2431	Oct 12, 2005	2705	Dec 12, 2012	3502						
Mar 13, 1991	1321	Jun 24, 1998	1876	Oct 09, 2003	2337	Nov 09, 2005	2709	Mar 13, 2013	3610						
Nov 27, 1991	1373	Jun 23, 1999	1960	Oct 21, 2003	2326	Feb 08, 2006	2707	Mar 13, 2013	3667						
Nov 27, 1991	1391	Jan 26, 2000	2025	Nov 26, 2003	2433	Mar 14, 2007	2892	Dec 11, 2013	3756						
Nov 27, 1991	1397	Feb 09, 2000	1974	Dec 10, 2003	2459	Jul 11, 2007	2954	Dec 11, 2013	3759						
May 27, 1992	1284	Nov 08, 2000	1975	Mar 24, 2004	2485	Feb 13, 2008	3010	Jan 08, 2014	3687						
Apr 14, 1993	1513	Mar 28, 2001	2188	May 26, 2004	2505	Jul 09, 2008	3082	May 14, 2014	3789						

Zones

- Zone Boundary
- A-1 Primary Agricultural B
- A-2A Small Lot Agricultural (Special) 2A B
- C-6 Rural Farm Market Commercial 1 B
- CD-1A Conservation/Eco-Forestry CD-1A B
- CD-1B Rural Residential CD-1B B
- CD-1C Rural Residential CD-1C B
- CD-1D Mixed Use CD-1D B
- F-1 Primary Forestry B
- F-2 Secondary Forestry B
- I-1A Light Industrial B
- I-1C Light Industrial B
- I-1D Rural Transition Light Industrial B
- I-3 Medium Industrial B
- I-5 Eco-Industrial B
- P-1 Parks and Institutional B
- P-2 Parks and Recreation B
- R-2 Suburban Residential B
- RR-2 Rural Residential 2 B
- RR-5 Rural Manufactured Home 5 B
- T-1 Railway Transportation B
- W-1 Water Conservancy B
- W-2 Water Recreation B
- W-4 Freshwater Conservation 4 B

Reference Features

- Railway
- Parcels
- Electoral Area Boundary

Kilometres
0 0.5 1

Consolidated for convenience only.
Official copies of Bylaw 985 Schedule B
and all amending bylaws are held in the
Cowichan Valley Regional District office.

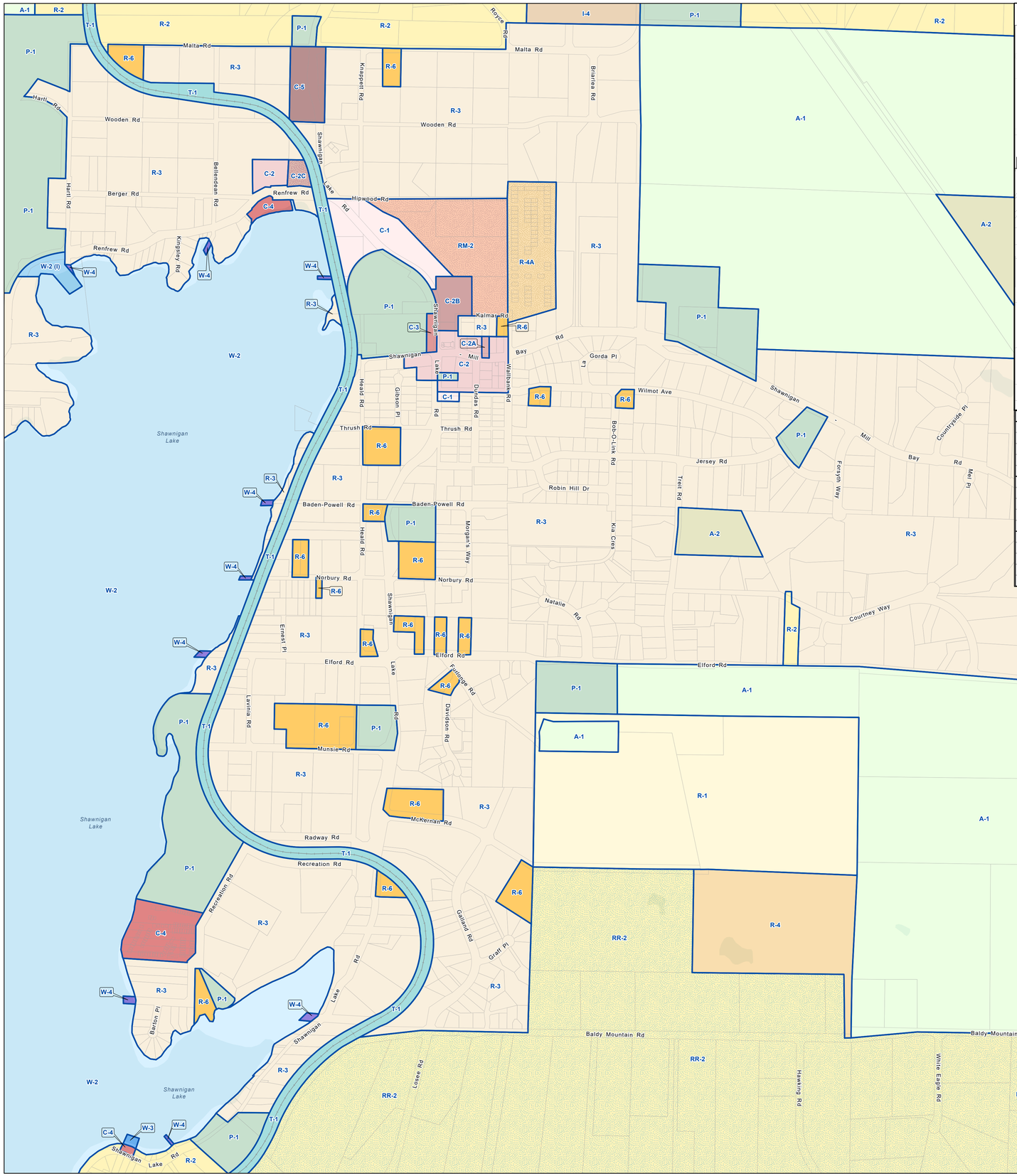

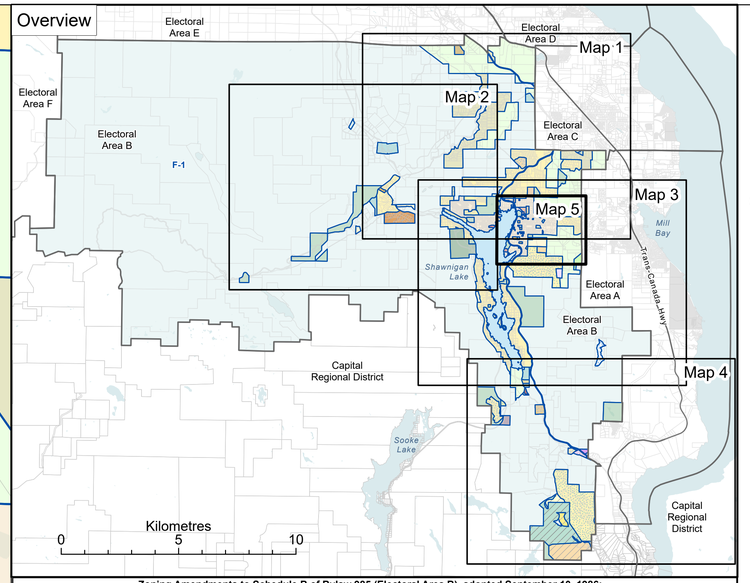

Zoning Amendments to Schedule B of Bylaw 985 (Electoral Area B), adopted September 10, 1986:

Apr 22, 1987	1040	Apr 14, 1993	1514	Apr 24, 2002	2288	May 26, 2004	2510	Jul 09, 2008	3118	Sep 10, 2014	3817		
Jun 24, 1987	1064	Aug 25, 1993	1481	May 22, 2002	2170	May 26, 2004	2522	Nov 26, 2008	3121	Nov 12, 2014	3848		
Dec 16, 1987	1115	Oct 14, 1994	1616	Jul 24, 2002	2307	Jun 23, 2004	2533	Mar 11, 2009	3232	Sep 14, 2016	4031		
Jan 25, 1989	1177	Apr 12, 1995	1625	Sep 11, 2002	2317	Aug 25, 2004	2566	Nov 12, 2009	3239	Feb 28, 2018	4171		
Mar 08, 1989	1155	Apr 12, 1995	1642	Nov 27, 2002	2342	Jan 12, 2005	2569	Nov 12, 2009	3241				
Mar 08, 1989	1190	Jan 10, 1996	1685	Jan 08, 2003	2368	Jan 12, 2005	2588	Aug 11, 2010	3223				
Dec 13, 1989	1213	Jan 08, 1997	1793	Jun 25, 2003	2399	Mar 23, 2005	2639	Mar 14, 2012	3584				
Mar 14, 1990	1248	Apr 22, 1998	1746	Aug 27, 2003	2362	Jun 22, 2005	2660	Jul 11, 2012	3274				
May 23, 1990	1274	May 13, 1998	1847	Oct 08, 2003	2431	Oct 12, 2005	2705	Dec 12, 2012	3502				
Mar 13, 1991	1321	Jun 24, 1998	1876	Oct 09, 2003	2337	Nov 09, 2005	2709	Mar 13, 2013	3610				
Nov 27, 1991	1373	Jun 23, 1999	1960	Oct 21, 2003	2326	Feb 08, 2006	2707	Mar 13, 2013	3667				
Nov 27, 1991	1391	Jan 26, 2000	2025	Nov 26, 2003	2433	Mar 14, 2007	2892	Dec 11, 2013	3756				
Nov 27, 1991	1397	Feb 09, 2000	1974	Dec 10, 2003	2459	Jul 11, 2007	2954	Dec 11, 2013	3759				
May 27, 1992	1284	Nov 08, 2000	1975	Mar 24, 2004	2485	Feb 13, 2008	3010	Jan 08, 2014	3687				
Apr 14, 1993	1513	Mar 28, 2001	2188	May 26, 2004	2505	Jul 09, 2008	3082	May 14, 2014	3789				

Electoral Area "B"
Zoning By-law No. 985, 1986

Schedule B - Zoning Map
Amended up to and including
Bylaw 4171 - February 28, 2018

CVRD Electoral Area B - Shawnigan Lake
Map 5 - Shawnigan Village

Zones

- Zone Boundary
- A-1 Primary Agricultural B
- A-1A Modified Primary Agricultural B
- A-2 Secondary Agricultural B
- C-1 Village Commercial B
- C-2 Local Commercial B
- C-2A Local Commercial B
- C-2B Local Commercial B
- C-2C Local Commercial B
- C-3 Service Commercial B
- C-4 Tourist Recreational Commercial B
- C-5 Neighbourhood Pub Commercial B
- I-4 Aggregate and Mineral Processing Industrial B
- P-1 Parks and Institutional B
- R-1 Rural Residential B
- R-2 Suburban Residential B
- R-3 Urban Residential B
- R-4 Rural Community Residential B
- R-4A Village Manufactured Home Park 4A B
- R-6 Urban Residential (Mobile Home) B
- RM-2 Low Density Multiple Family Residential 2 B
- RR-2 Rural Residential 2 B
- T-1 Railway Transportation B
- W-2 Water Recreation B
- W-2 (I) Water Institutional B
- W-3 Water Marina B
- W-4 Freshwater Conservation 4 B

Reference Features

- Railway
- Parcels
- Electoral Area Boundary

Metres
0 500

Consolidated for convenience only.
Official copies of Bylaw 985 Schedule B
and all amending bylaws are held in the
Cowichan Valley Regional District office.